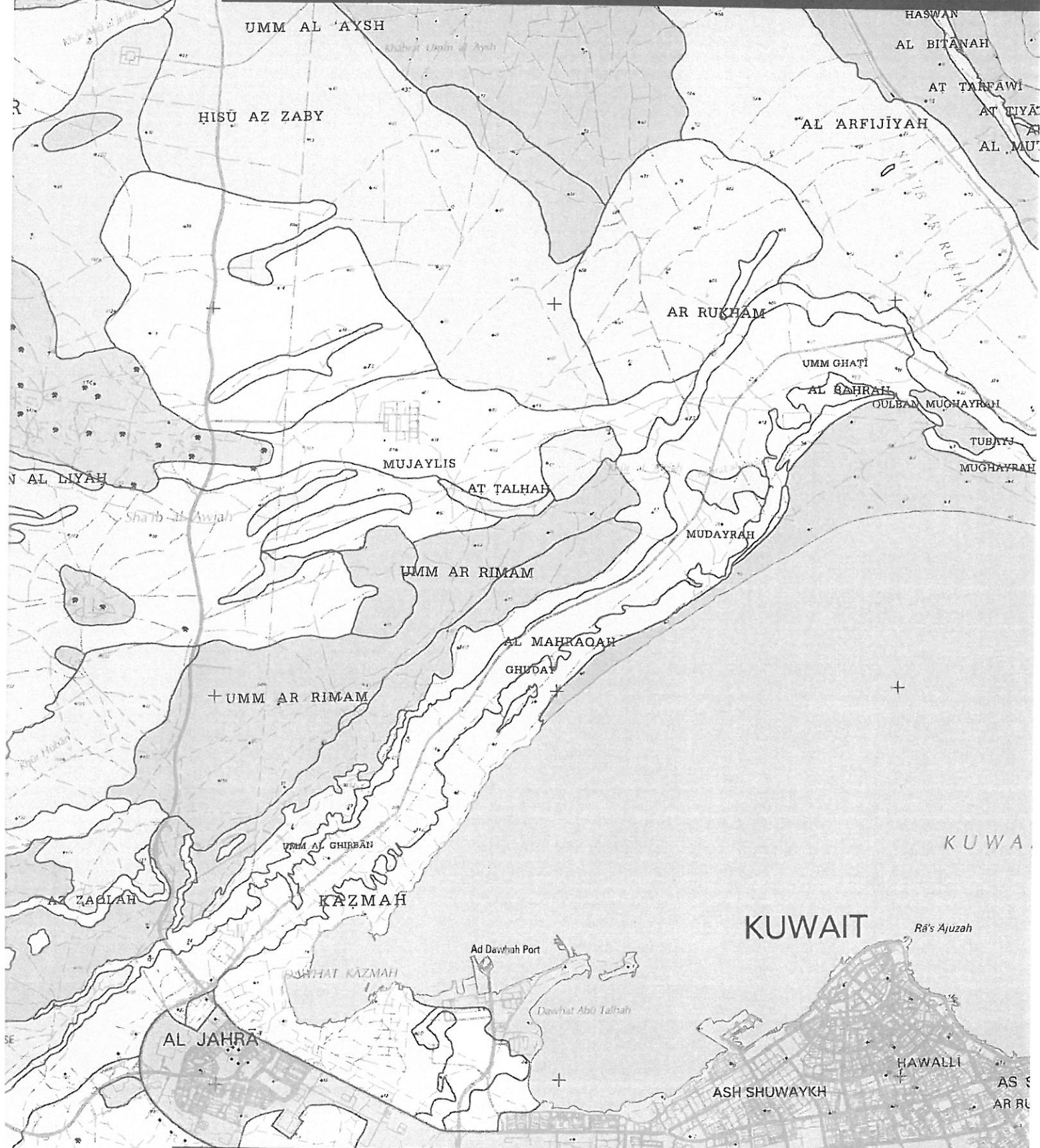




Soil Survey for the State of Kuwait



Volume V Semi-detailed

Soil Survey for the State of Kuwait
Volume V : Semi-Detailed Soil Map Atlas of Kuwait

Kuwait Institute for Scientific Research:
P.O. Box 24885 Safat 13109 KUWAIT

Public Authority for Agricultural Affairs and Fish Resources:
P.O. Box 21422 Safat 13075 KUWAIT

Publisher:
AACM International:
11-13 Bentham Street Adelaide 5000 SOUTH AUSTRALIA

For Citation

This document can be cited as follows:

KISR. 1999. *Soil Survey for the State of Kuwait - Volume V
Semi-Detailed Survey.*

AACM International, Adelaide, Australia. ISBN 0 957700350.

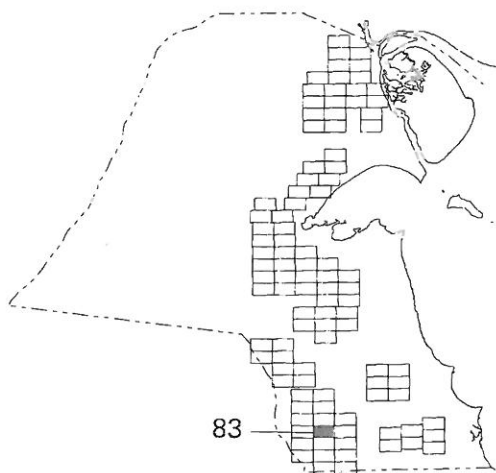
Copyright

This Survey Report may not be translated or reproduced in whole or in part, by any method or process, without written permission from PAAFR. Soil and land use maps should not be reproduced for any reason without prior consultation PAAFR.

How to use this soil survey

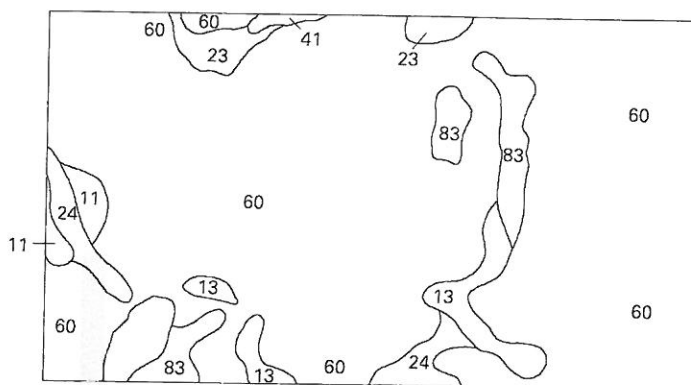
1. Locate your area of interest on the index to map sheets in Volume V

e.g. Umm Qudayr area



2. Note the number of the map sheet and turn to that sheet

e.g. A3 reconnaissance soil map Sheet 83



3. Locate your specific area of interest on the map sheet and note the map symbol

e.g. 11



4. Turn to the index to the Soil Map Units (Table 1, Volume IV), find the map symbol and turn to the page number for the map unit description.
e.g. 11
5. The map unit description identifies the soil series within the unit. In addition landscape phases may be recognised.
e.g. Quashaniyah - Umm Qudayr complex
6. For detailed soil information turn to the appropriate description in the Soil Classification section.
e.g. Quashaniyah, Umm Qudayr, Maqwa, Sabriyah Juwayhi and Umm Niqa series.

For land use interpretations and suitability for irrigated agriculture turn to Tables 14, 15 and 40 in the "Use and Management of the Soils" section, Volume IV.