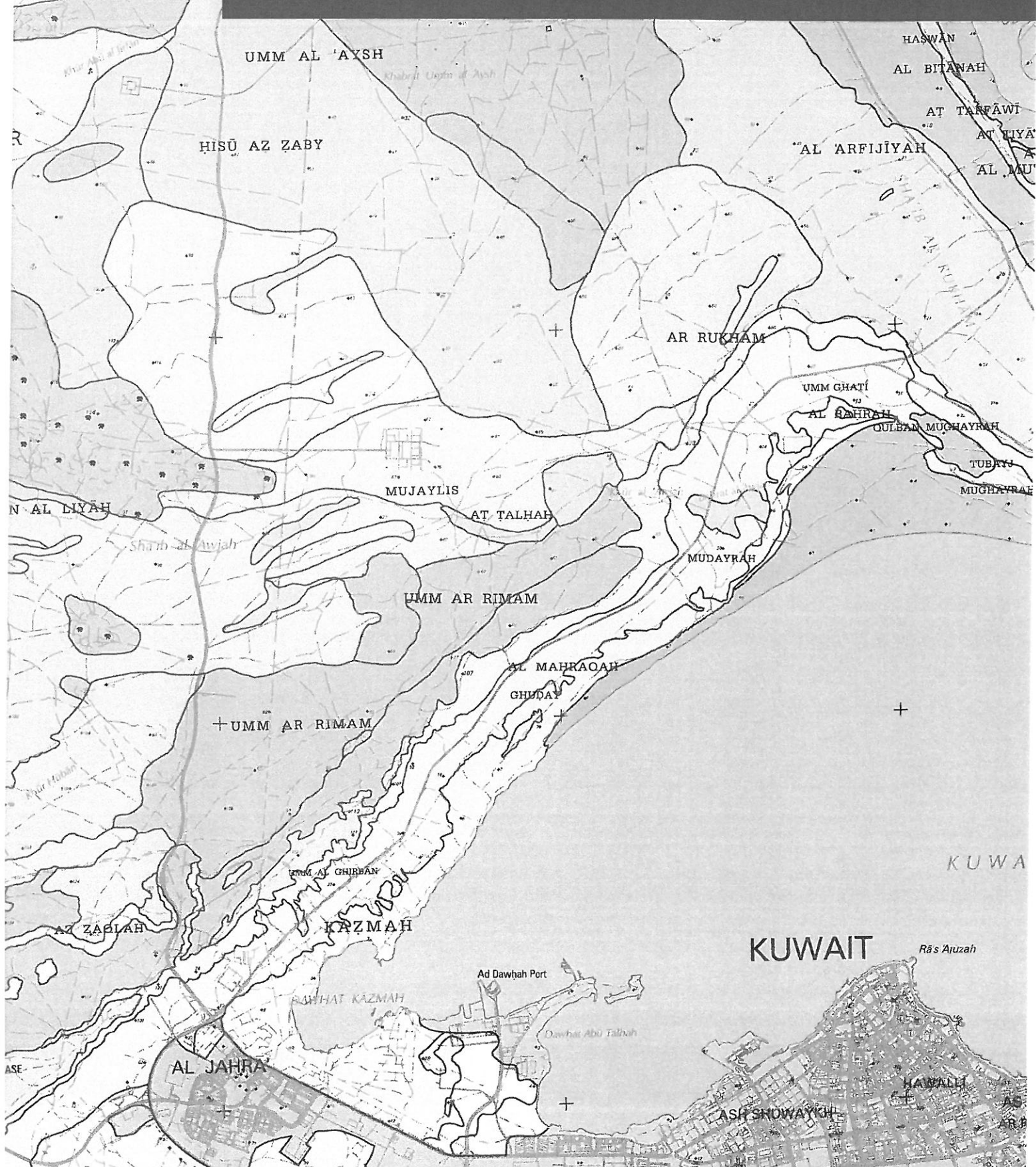




Soil Survey for the State of Kuwait



Soil Survey for the State of Kuwait
Volume III: Reconnaissance Soil Map Atlas of Kuwait

Kuwait Institute for Scientific Research:
P.O. Box 24885 Safat 13109 KUWAIT

Public Authority for Agricultural Affairs and Fish Resources:
P.O. Box 21422 Safat 13075 KUWAIT

Publisher:
AACM International:
11-13 Bentham Street Adelaide 5000 SOUTH AUSTRALIA

For Citation

This document can be cited as follows:

KISR. 1999. *Soil Survey for the State of Kuwait - Volume III Reconnaissance Survey*.
AACM International, Adelaide, Australia. ISBN 0 957700334.

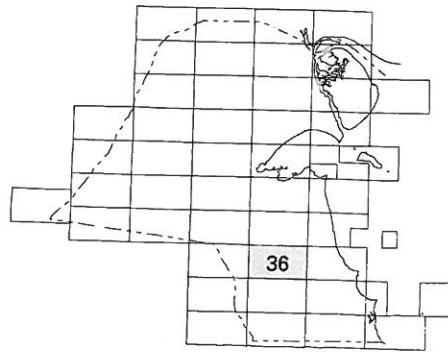
Copyright

This Survey Report may not be translated or reproduced in whole or in part, by any method or process, without written permission from PAAFR. Soil and land use maps should not be reproduced for any reason without prior consultation PAAFR.

How to use this soil survey

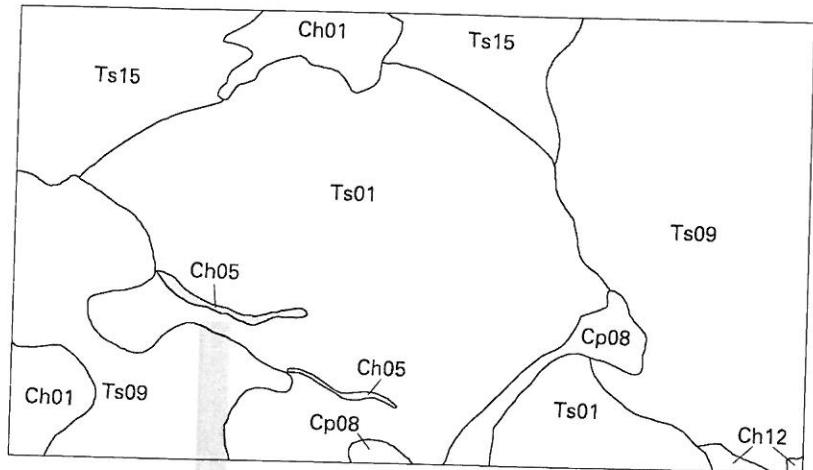
1. Locate your area of interest on the index to map sheets in Volume III

e.g. Umm Qudayr area



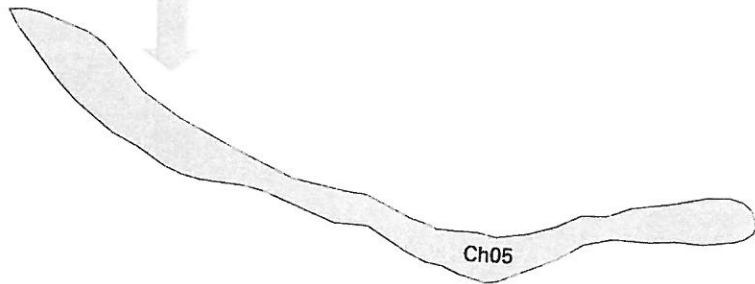
2. Note the number of the map sheet and turn to that sheet

e.g. A3 reconnaissance soil map
Sheet 36



3. Locate your specific area of interest on the map sheet and note the map symbol

e.g. Ch05



4. Turn to the index to the Soil Map Units (Table 1, Volume II), find the map symbol and turn to the page number for the map unit description.

e.g. Ch05

5. The map unit description identifies the soil components within the unit. For detailed soil information turn to the appropriate description in the Soil Classification section, Volume II

e.g. Typic Haplocalcids - Calcic Petrocalcids complex, hillslope, gently sloping.

For land use interpretations and suitability for irrigated agriculture turn to Tables 10 and 22 in the Use and Management of the Soils section, Volume II.